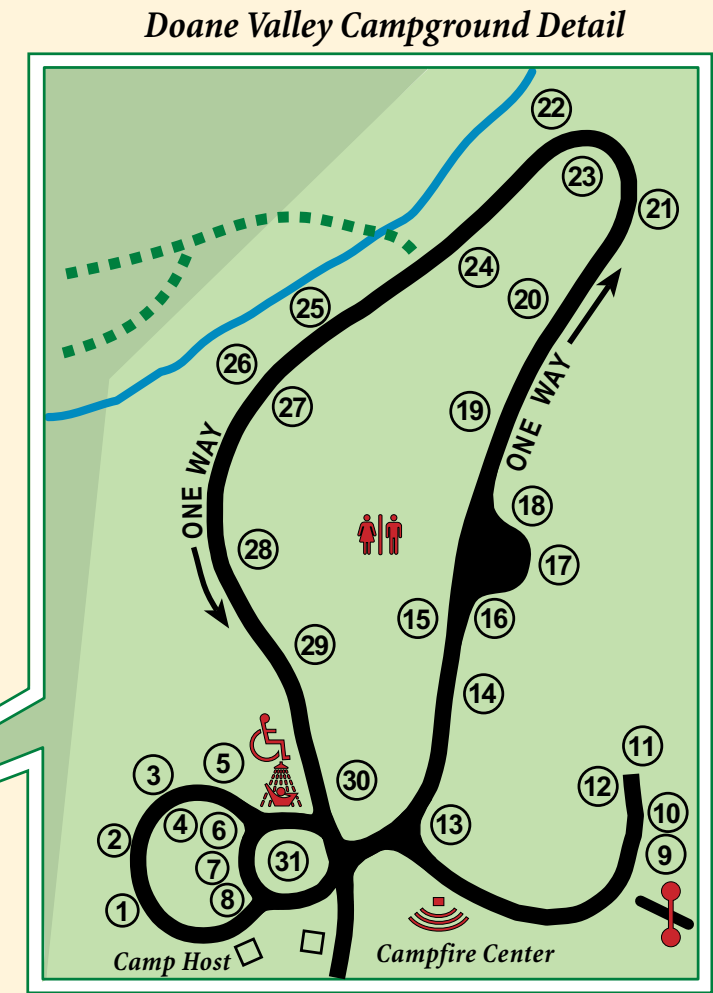
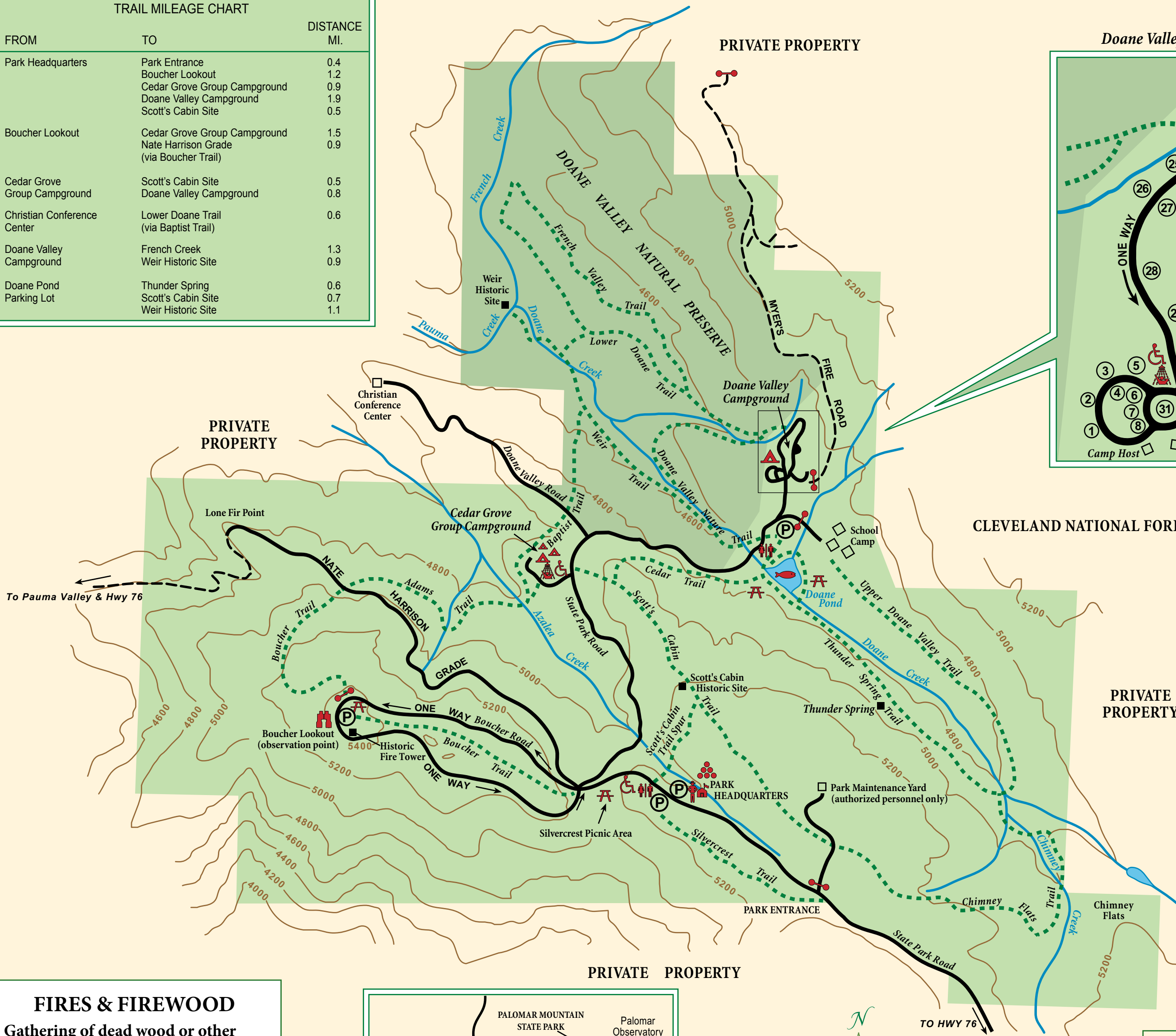


Palomar Mountain State Park

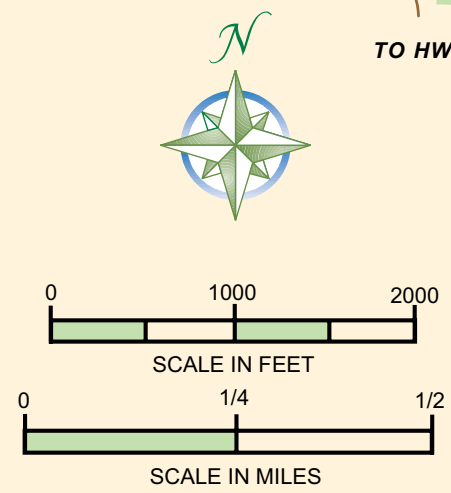
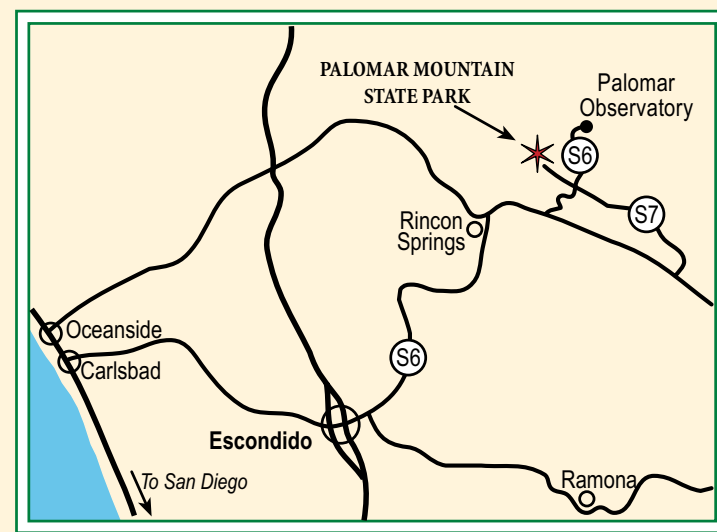
TRAIL MILEAGE CHART		
FROM	TO	DISTANCE MI.
Park Headquarters	Park Entrance	0.4
	Boucher Lookout	1.2
	Cedar Grove Group Campground	0.9
	Doane Valley Campground	1.9
	Scott's Cabin Site	0.5
Boucher Lookout	Cedar Grove Group Campground	1.5
	Nate Harrison Grade (via Boucher Trail)	0.9
Cedar Grove Group Campground	Scott's Cabin Site	0.5
	Doane Valley Campground	0.8
Christian Conference Center	Lower Doane Trail (via Baptist Trail)	0.6
	Doane Valley Campground	1.3
Doane Valley Campground	French Creek	1.3
	Weir Historic Site	0.9
Doane Pond Parking Lot	Thunder Spring	0.6
	Scott's Cabin Site	0.7
	Weir Historic Site	1.1



LEGEND

- PAVED ROADS
- DIRT ROADS
- TRAILS
- PARKING AREA
- PICNIC AREA
- CAMPGROUND
- GATE
- LANDMARK/SPECIAL FEATURE
- FISHING
- RESTROOMS
- RESTROOMS WITH SHOWERS
- ACCESSIBLE FEATURE
- CAMPFIRE CENTER
- VIEWPOINT
- WOOD SALES

FIRES & FIREWOOD
Gathering of dead wood or other plant material is not permitted.
 Due to the threat of the goldspotted oak borer spreading throughout San Diego County, **no oak firewood** is allowed into Palomar Mountain State Park. Wood can be purchased at the park, or you can bring other species of firewood, such as pine or eucalyptus.



This park is supported in part by Friends of Palomar Mountain State Park and Cuyamaca Rancho State Park Interpretive Association, a nonprofit organization.
 For more information, visit:
www.friendsofpalomarsp.org
 or
www.crspia.org.